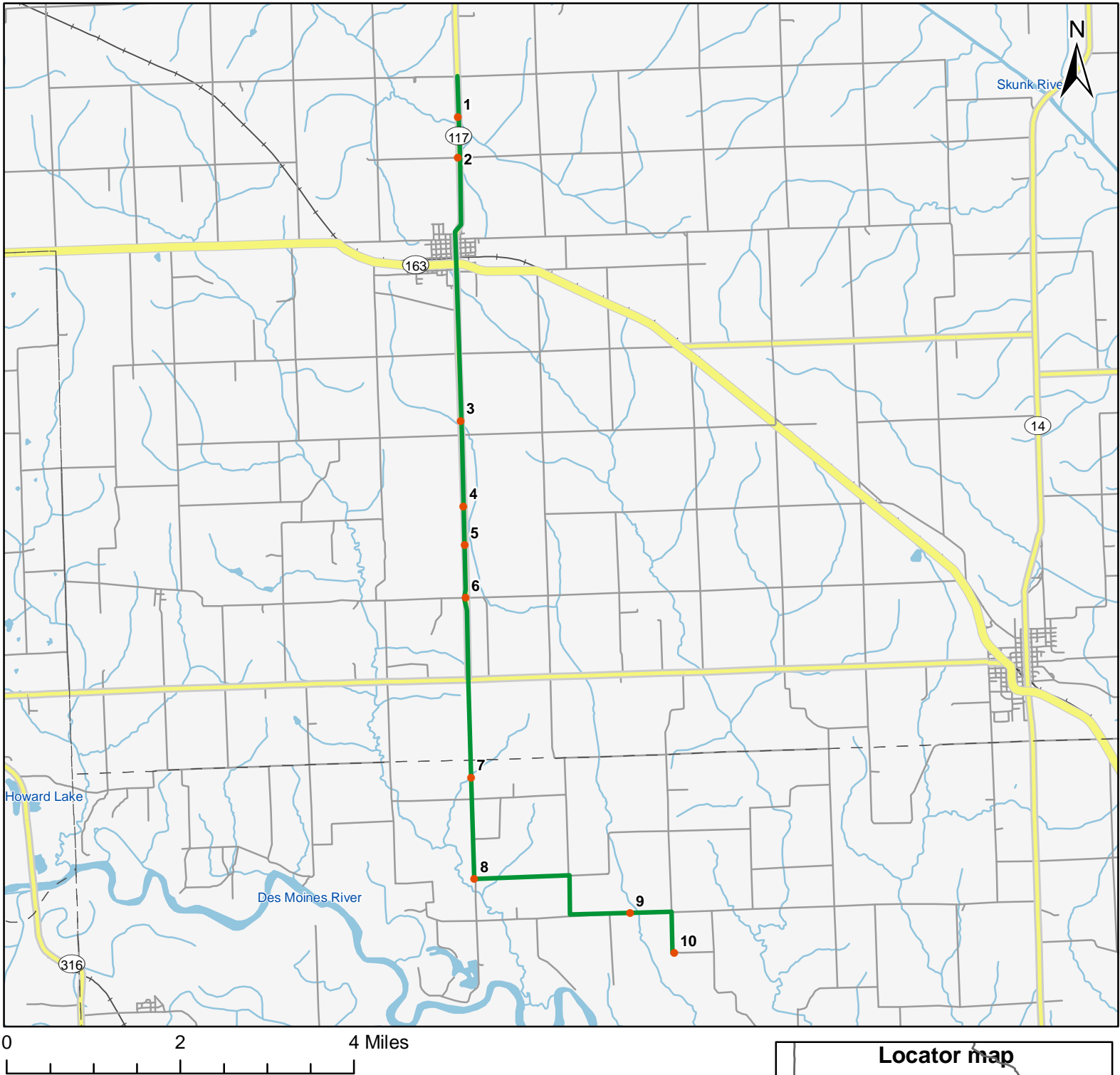


# North American Amphibian Monitoring Program



Route: 360317 Prairie City, IA



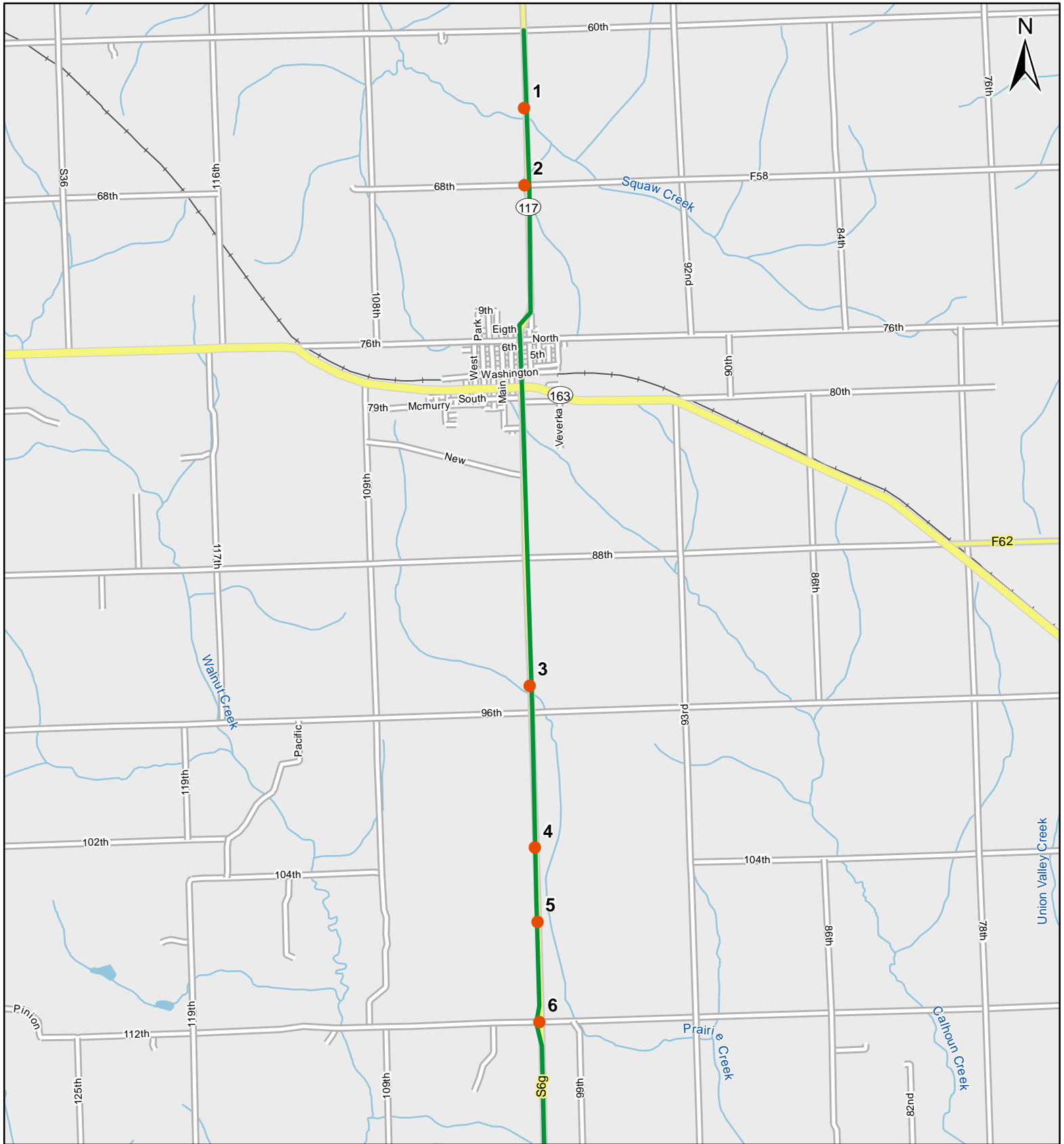
**Legend**

- Stop Locations
- Route Path



For more information, please visit the NAAMP website:  
<http://www.pwrc.usgs.gov/naamp/>

# Route: 360317 Prairie City, IA



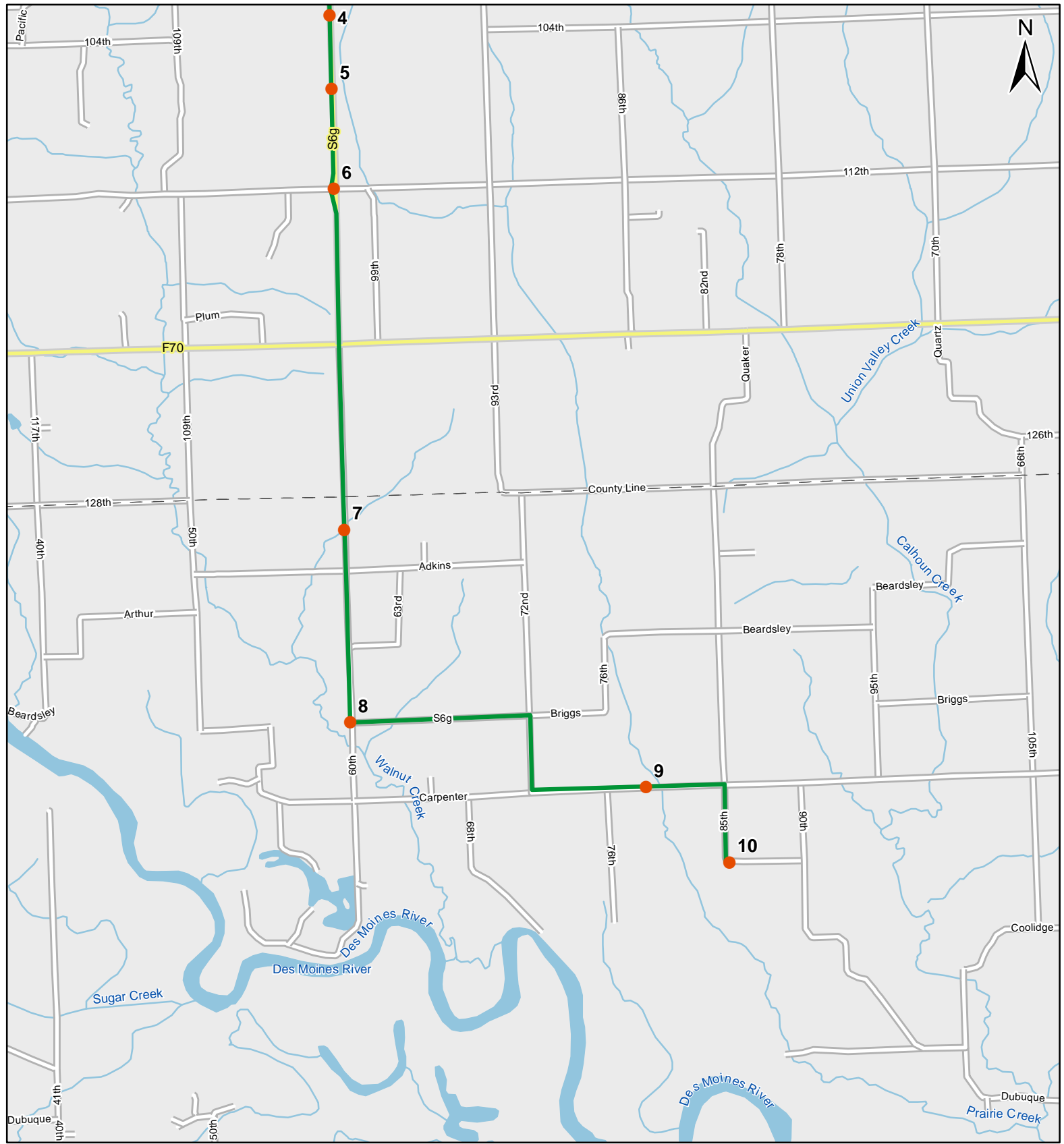
0 1 Miles

1:50,000

**Legend**

- Stop Locations
- Route Path

# Route: 360317 Prairie City, IA



1:50,000

**Legend**

- Stop Locations
- Route Path



# Frog and Toad Call Survey Route Description

Route ID **360317**

Established:

Site Number	Name	County	Latitude	Longitude	Directions
1	0.5	Jasper	41.6226997	-93.232399	Start at corner of Hwy 117 and 60th ave. South on Hwy 117 for .5 miles until you get to little bridge.
2	0.95	Jasper	41.6155014	-93.2326965	Continue south on 117 for about .45 miles. Turn right onto 68th ave. Take survey at corner of 117 and 68th ave.
3	4.2	Jasper	41.5685997	-93.2340012	South on 117 (it turns to Hwy S6G) for 3.25 miles to little bridge.
4	5.2	Jasper	41.5533981	-93.2340012	Continue south on S6G for 1 mile to little drainage ditch
5	5.65	Jasper	41.5465012	-93.2340012	South on S6G for .45 miles to little flooded tree stand on west side of road (left).
6	6.25	Jasper	41.5371017	-93.2341003	South on S6G for .6 miles to intersection of 112 ave. There is a creek to the right (west) side of road and pond about 100 meters to the left (east) side of road.
7	8.45	Marion	41.5050011	-93.2341995	South S6G for 2.2 miles. Pavement ends. Best sites to the right (west) side of road.
8	9.7	Marion	41.4869003	-93.2341995	Continue south to curve in S6G. There is a little turn off to right (west) side of road.
9	12	Marion	41.4799004	-93.1975021	Follow Briggs st from curve for 1.1 miles. Turn right onto 72nd ave. Left on carpenter street. Follow till you almost get to creek. Pond to left (north) of road. Stop halfway between creek and pond.
10	13.1	Marion	41.472599	-93.1874008	Follow route for 1.1 miles to curve of 85th ave. There is a little turn off point there.